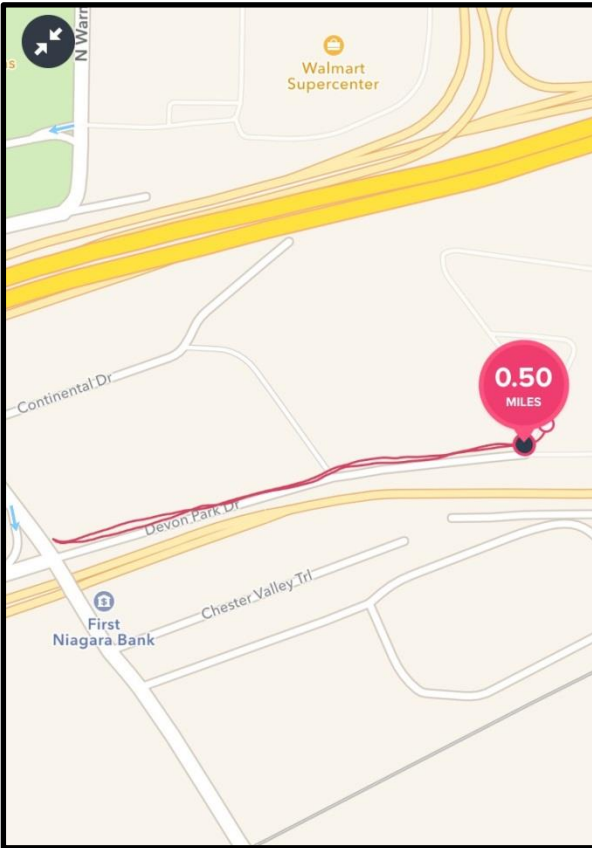


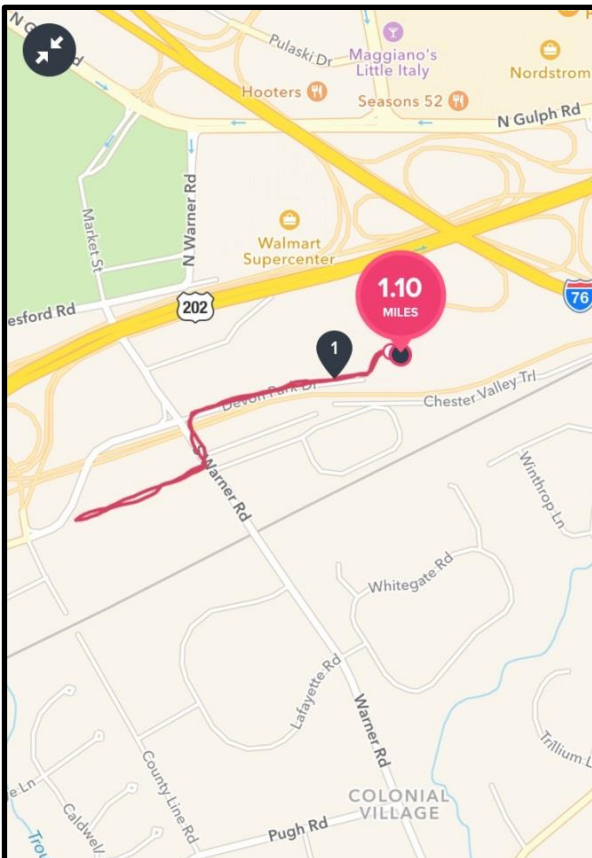
Chester Valley Trail Distances

Each distance begins and ends directly outside of USLI's main doors.



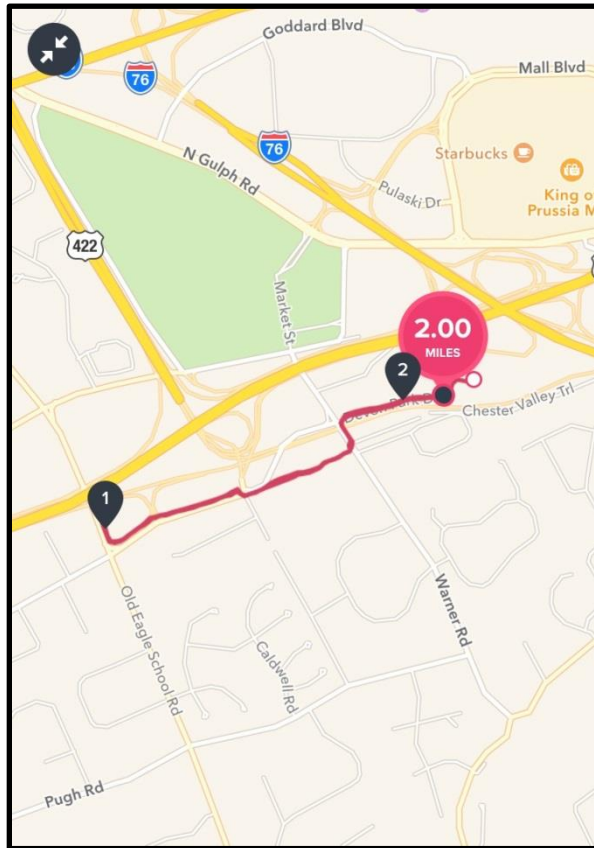
.5 Mile

- Begin outside of USLI's main doors
- Continue out to the traffic light at Warner Rd
- Turn around and reverse your route back to the USLI doors



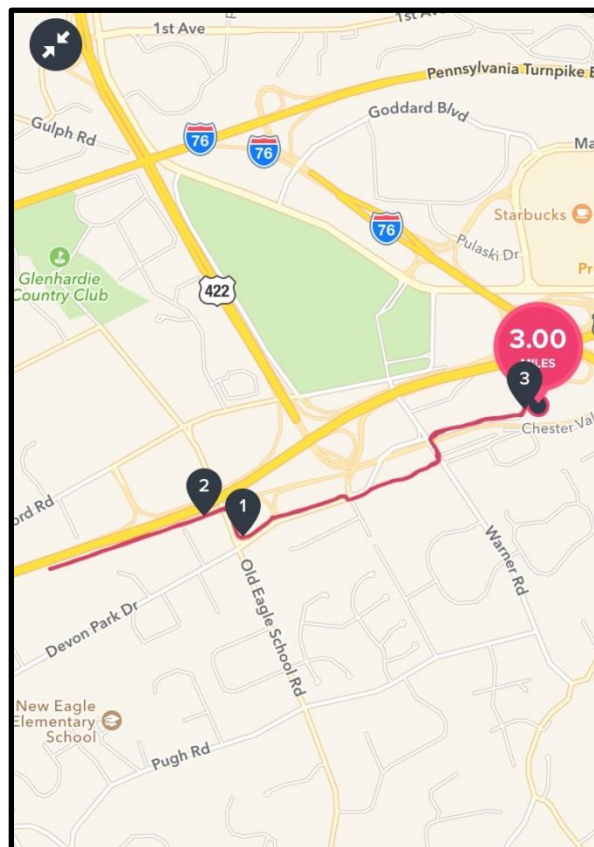
1 Mile

- Begin outside of USLI's main doors
- Continue out to the traffic light at Warner Rd
- Make a left at Warner Rd and a right to enter the parking lot to the Chester Valley trail
- Continue on the trail until you reach the yellow flag outside of YSC
- Turn around and follow reverse route back to the USLI doors



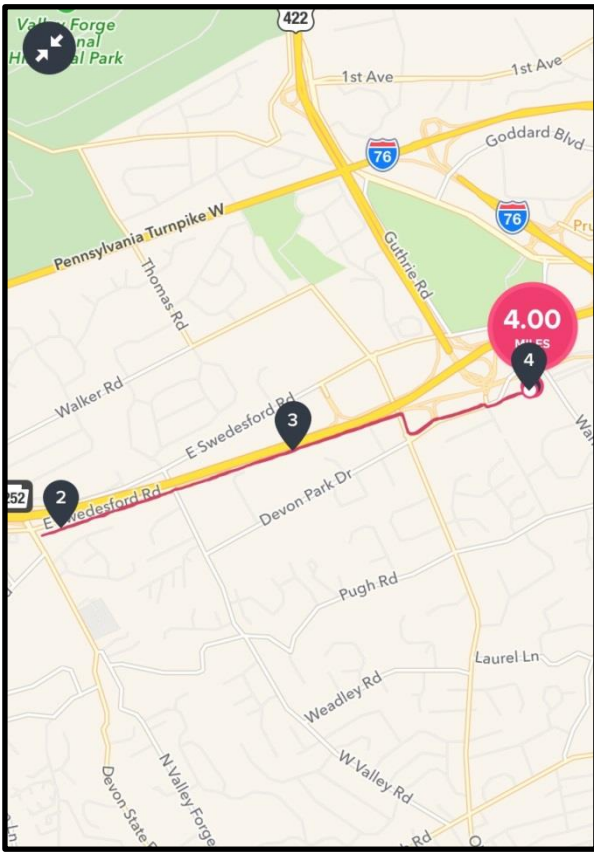
2 Miles

- Begin outside of USLI’s main doors
- Continue out to the traffic light at Warner Rd
- Make a left at Warner Rd and a right to enter the parking lot to the Chester Valley trail
- Continue on the trail until you pass YSC on your left
And arrive at the County Line Rd traffic light
- Cross the street at the light to continue on the trail until you reach the traffic light at Old Eagle School Rd
- Turn around and follow reverse route back to the USLI doors



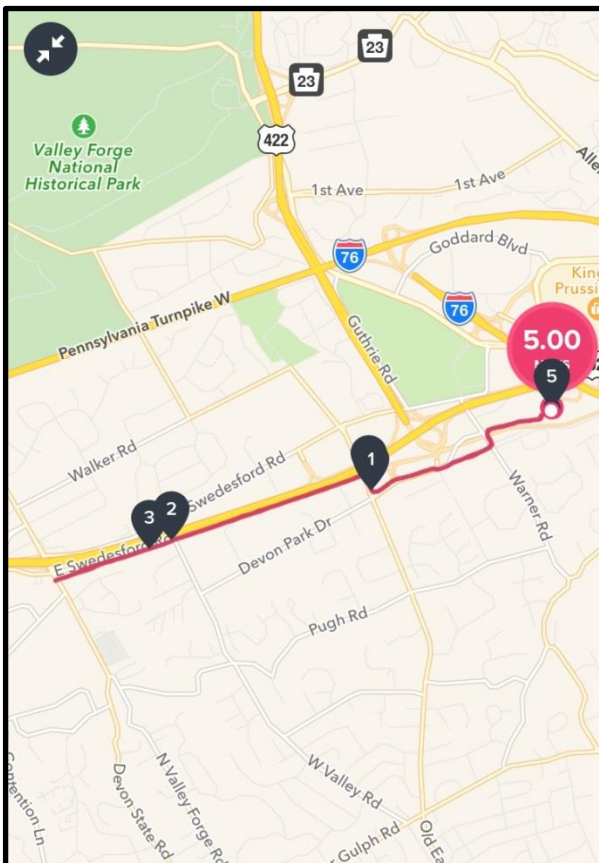
3 Miles

- Begin outside of USLI’s main doors
- Continue out to the traffic light at Warner Rd
- Make a left at Warner Rd and a right to enter the parking lot to the Chester Valley trail
- Continue on the trail until you pass YSC on your left
And arrive at the County Line Rd traffic light
- Cross the street at the light to continue on the trail.
At Old Eagle School Rd, the trail will wind to the right and continue along 202
- When you reach the trail’s “1” Mile marker, turn around and follow reverse route to USLI doors



4 Miles

- Begin outside of USLI's main doors
- Continue out to the traffic light at Warner Rd
- Make a left at Warner Rd and a right to enter the parking lot to the Chester Valley trail
- Continue on the trail until you pass YSC on your left
And arrive at the County Line Rd traffic light
- Cross the street at the light to continue on the trail.
At Old Eagle School Rd, the trail will wind to the right and continue along 202
- When you reach the traffic light at West Valley Rd, turn around and follow reverse route to USLI doors



5 Miles

- Begin outside of USLI's main doors
- Continue out to the traffic light at Warner Rd
- Make a left at Warner Rd and a right to enter the parking lot to the Chester Valley trail
- Continue on the trail until you pass YSC on your left and arrive at the County Line Rd traffic light
- Cross the street at the light to continue on the trail. At Old Eagle School Rd, the trail will wind to the right and continue along 202
- Follow the trail through the traffic light at West Valley Rd and run across the bridge that passes over Devon State Rd
- At the end of the bridge, turn around and follow reverse route to USLI doors